






PARK HEAD WIND FARM

FIGURE 3.1

TURBINE LOCATIONS

REPRODUCED FROM ORDNANCE SURVEY DIGITAL MAP DATA © CROWN COPYRIGHT 2009. ALL RIGHTS RESERVED. LICENCE NUMBER 010001673

-  Site boundary
-  Turbine locations
-  Micrositing buffer (defined by constraints shown in Figure 2.3, maximum distance 50m)

ID	X	Y
T1	410900	593280
T2	410551	593195
T3	410251	592997
T4	409951	592798
T5	410552	592772
T6	410182	592486
T7	410512	592350
T8	410779	592111
T9	410944	592450

LAYOUT DWG: 01615D0001-04 T LAYOUT: PENGph007

DRAWING NUMBER: 01615D2213-02

SCALE - 1 : 10,000

ENVIRONMENTAL STATEMENT 2009

THIS DRAWING IS THE PROPERTY OF RENEWABLE ENERGY SYSTEMS LTD. AND NO REPRODUCTION MAY BE MADE IN WHOLE OR IN PART WITHOUT PERMISSION

